

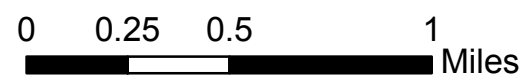
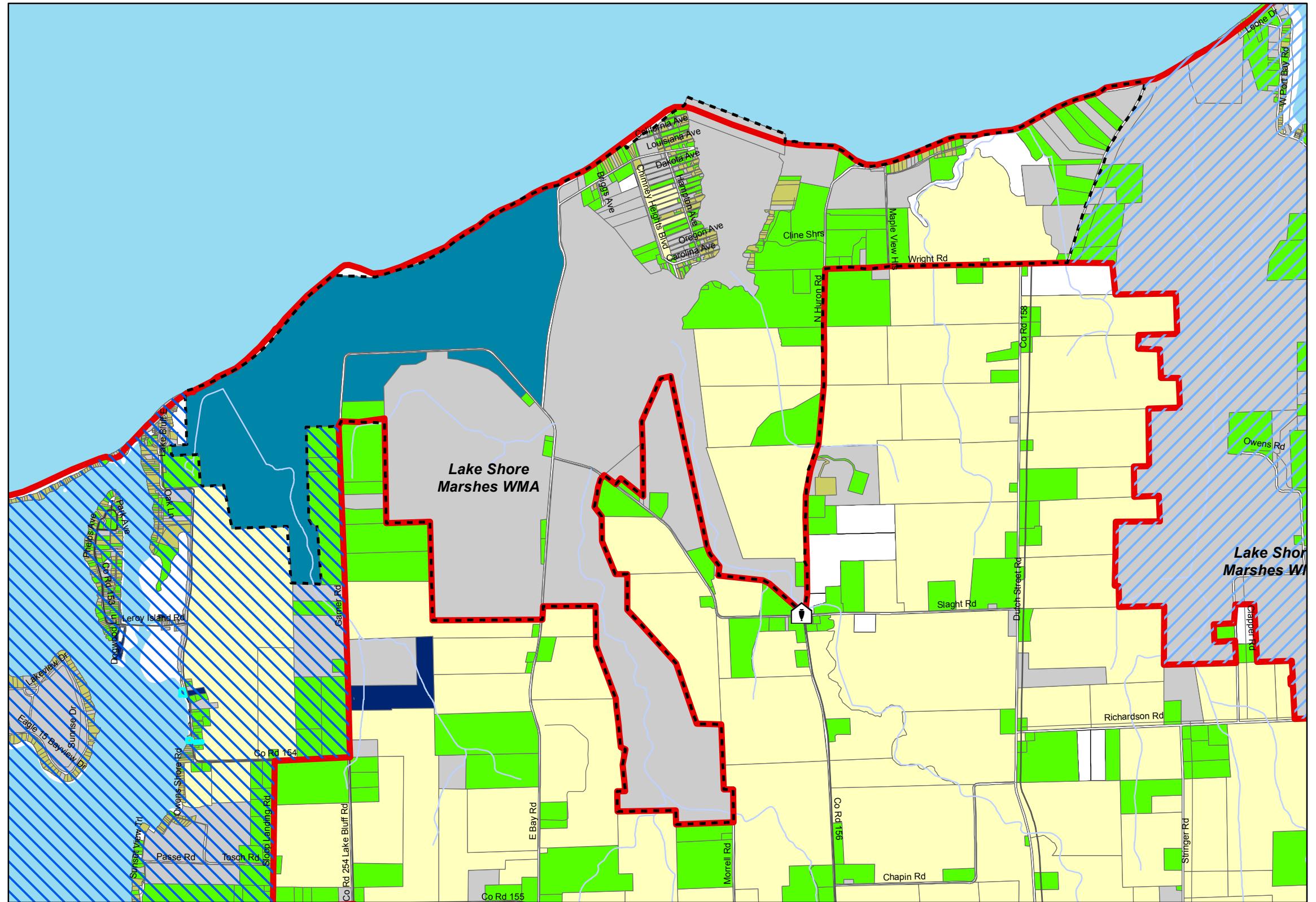
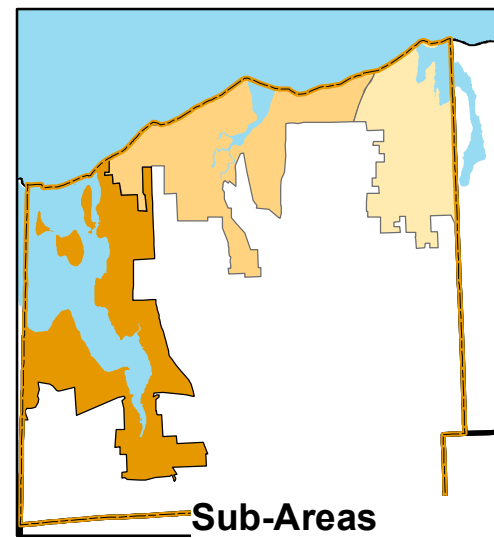
Town of Huron Local Waterfront Revitalization Program Land Use by Tax Parcel - Lake Ontario/ East Bay Sub-Area

2011 Parcels

Property Classification

- Agriculture
- Residential - Year Round
- Seasonal Dwelling
- Vacant
- Commercial
- Recreation
- Conservation

- Huron WRA Boundary
- Town of Huron
- East Bay Lake Ontario Sub-Area
- Port Bay Sub-Area
- Sodus Bay Sub-Area



SOURCE: Wayne County Real Property Tax Service.
Shapefiles from Wayne County Planning Department.
Waterfront Area boundary by Stuart I. Brown Associates and
NYS Department of State, Division of Coastal Resources