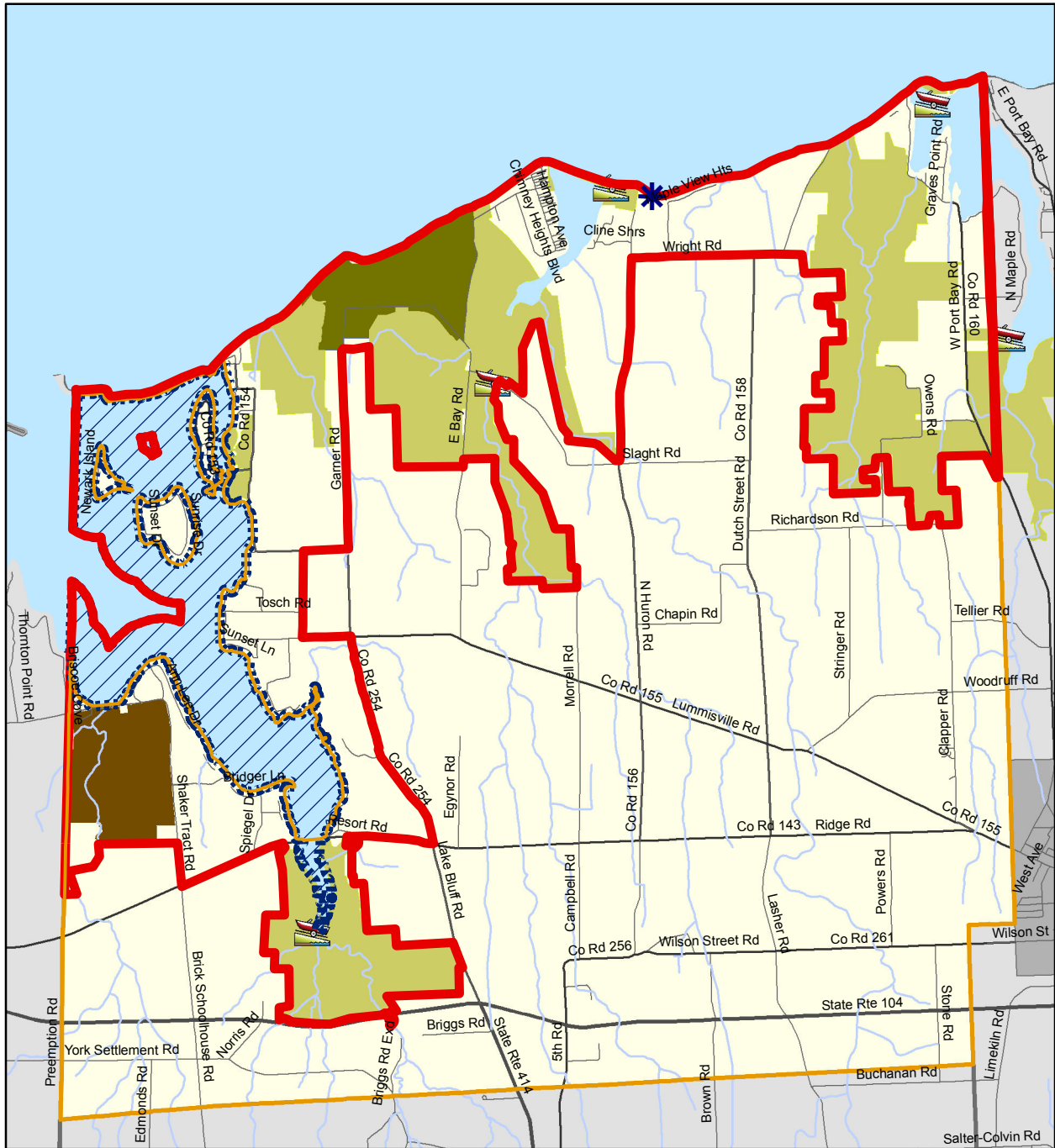












Town of Huron Local Waterfront Revitalization Plan Public and Conservation Land



SOURCE: 2011 Real Property Tax data provided by the Wayne County Planning Department; Stuart I. Brown Associates

	Town-owned Land - end of North Huron Road (eroded)		Huron WRA Boundary	 <p>0 0.5 1 2 Miles</p>
	NYS DEC Boat Launch		Huron HMP Boundary	
	Lake Shore Marshes WMA		Town of Huron Boundary	
	Chimney Bluffs State Park			 <p>N</p>
	The Nature Conservancy			